





Note:
This sketch is provided to assist in locating the general vicinity of the easement premises. The State has not surveyed the premises and assumes no liability as to the location of all boundaries shown thereon.

Location:
Sec 26& 27, T 31N, R 06E, W.M.
Snohomish County
FPA - 2816588

	Proposed Easement
	Property
	Pond
	FishStream